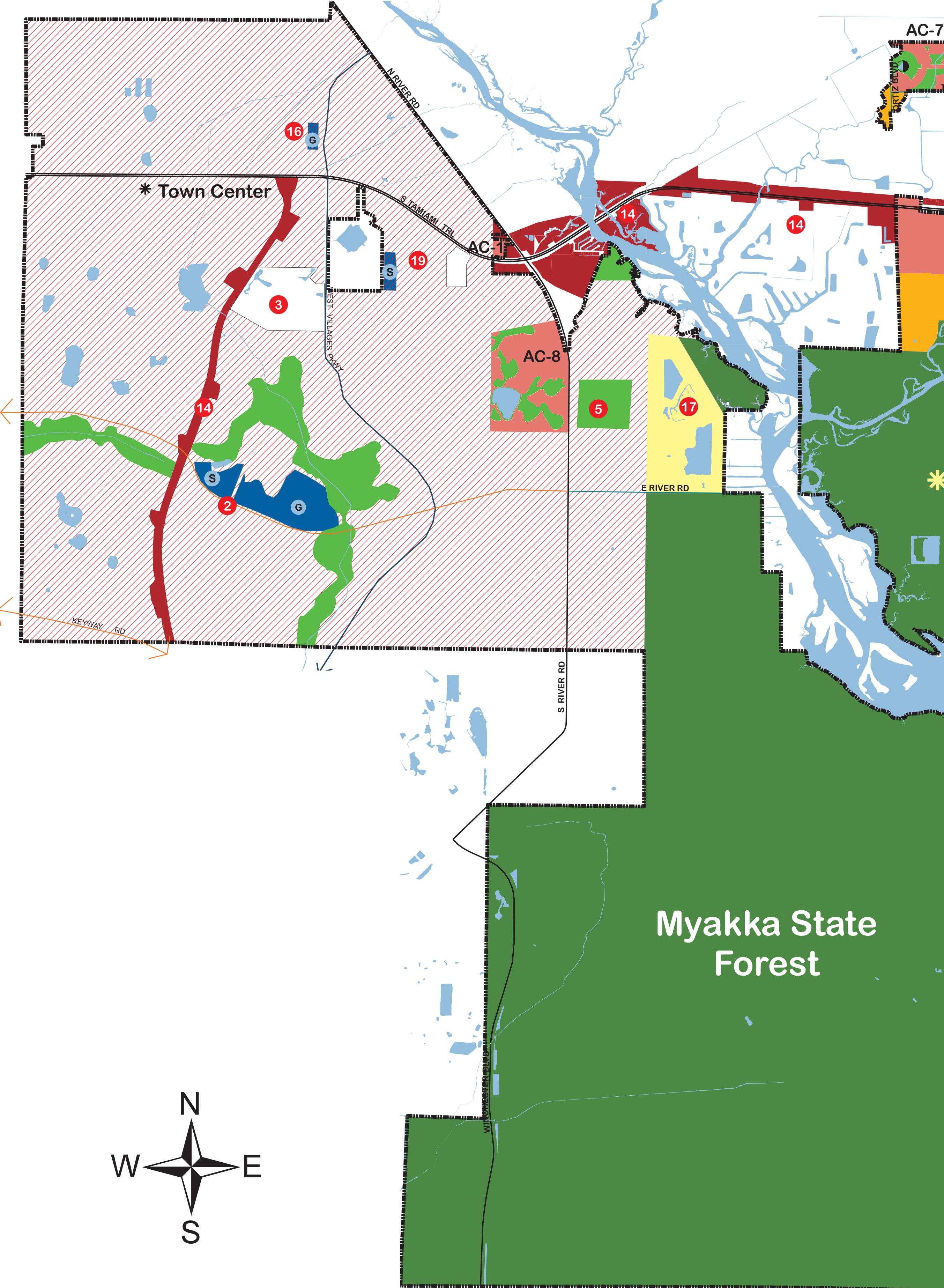


FUTURE LAND USE MAP

CITY OF NORTH PORT, FLORIDA

(Proposed EAR-Based Amendments)

Map 2-7



Legend

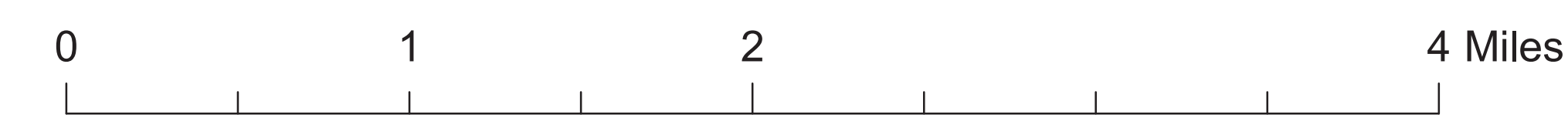

Future Land Use

- ACTIVITY CENTER (TDR RECEIVING ZONE - EXCEPT AC-3)
- COMMERCIAL
- PROFESSIONAL OFFICE/INSTITUTIONAL
- INDUSTRIAL
- UTILITY/INDUSTRIAL CORRIDOR
- VILLAGE
- AGRICULTURAL, ESTATES
- LOW DENSITY RESIDENTIAL
- MEDIUM DENSITY RESIDENTIAL
- HIGH DENSITY RESIDENTIAL
- PUBLIC
- CONSERVATION (TDR SENDING ZONE)
- RECREATION OPEN SPACE (TDR SENDING ZONE)
- NONE
- FUTURE ANNEXATION AREA

- Historic Sites
- Deep Injection Well
- (1) Inactive Privately-Owned Landfill
- Bobcat Village Non-Residential Area
- Town Center
- G = Government Uses
- S = School
- CR = Commercial Recreation

Legend

- North Port Roads**
- PRIMARY ARTERIAL
- ARTERIAL
- COLLECTOR
- Future Roads**
- ARTERIAL
- COLLECTOR
- Water Features and Canals**
-



Prepared by:
City of North Port, Florida
Planning and Zoning Department
and GIS Division

November 2008

Disclaimer: This map is for reference purposes only and is not to be construed as a legal document. Any reliance on the information contained herein is at the user's risk. The City of North Port and its agents assume no responsibility for any use of the information contained herein or any loss resulting there from.